








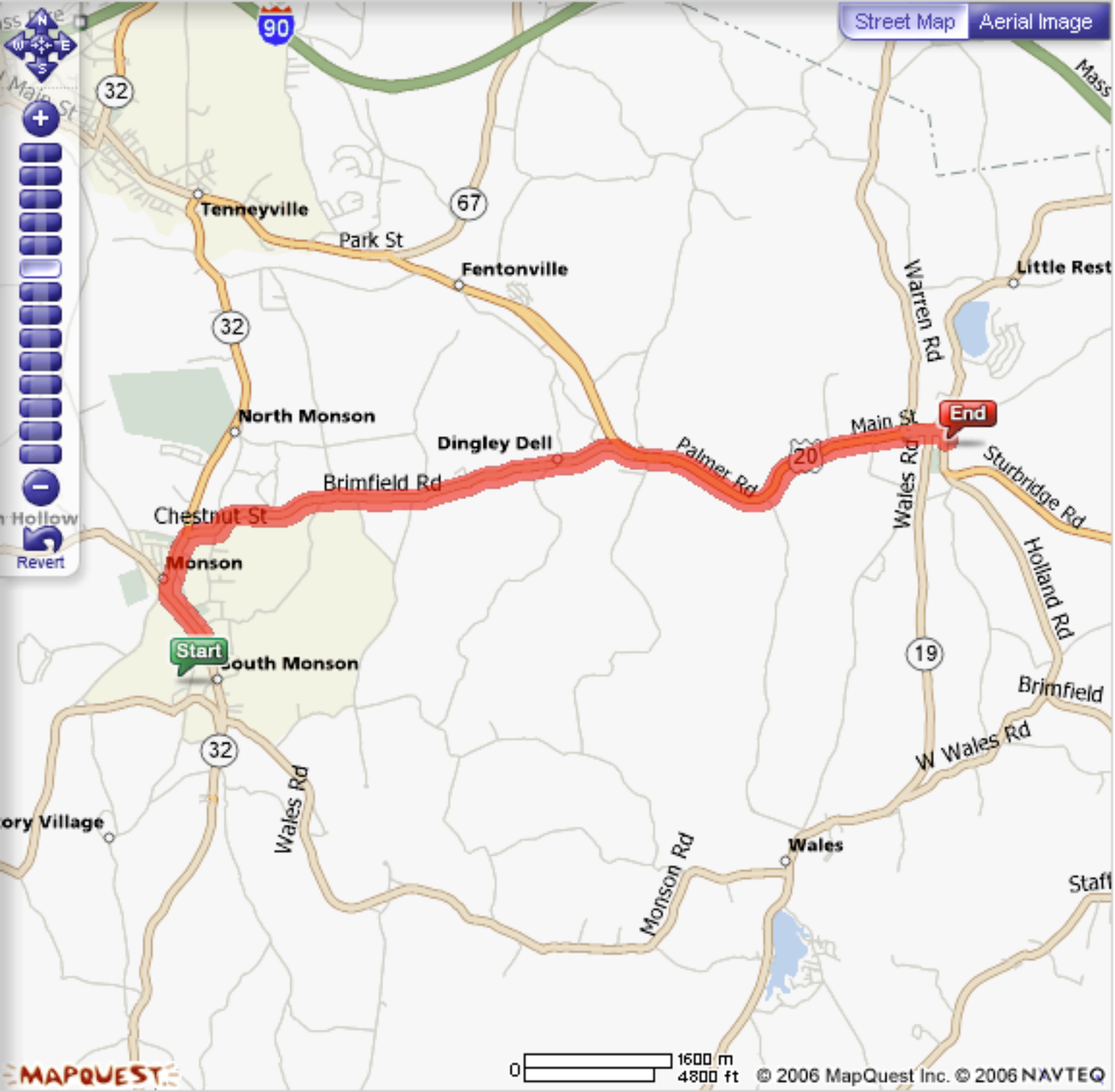


Maneuvers**Distance**

- | | | |
|--|---|------------|
|  | 1: Start out going NORTH on GREEN ST toward SQUIER AVE. | 0.1 miles |
|  | 2: Turn RIGHT onto LINCOLN ST. | <0.1 miles |
|  | 3: Turn LEFT onto MA-32 / MAIN ST. | 0.4 miles |
|  | 4: Turn SLIGHT RIGHT to stay on MAIN ST / MA-32. | 0.5 miles |
|  | 5: Turn SLIGHT RIGHT onto CHESTNUT ST. | 0.2 miles |
|  | 6: CHESTNUT ST becomes TOBEY RD / BETHANY RD. | 0.1 miles |
|  | 7: Stay STRAIGHT to go onto BRIMFIELD RD. | 2.0 miles |
|  | 8: BRIMFIELD RD becomes MONSON RD. | 1.4 miles |
|  | 9: Turn RIGHT onto PALMER RD / US-20 E. Continue to follow US-20 E. | 2.7 miles |
|  | 10: End at St Christopher's Rectory: 16 Sturbridge Rd, Brimfield, MA 01010, US | |

Total Est. Time: 15 minutes**Total Est. Distance:** 7.76 miles



Map navigation controls including a compass, a zoom-in (+) button, a zoom-out (-) button, a zoom slider, a 'Hollow Revert' button, and a '50' scale indicator.

Start

End